

ORDINANCE NO. 31057

An ordinance granting renewal of a revocable license to 7-Eleven, Inc. to occupy, maintain and utilize a portion of Commerce Street right-of-way located near the intersection of Commerce and Harwood Streets adjacent to City Block 127 within the limits hereinafter more fully described, for the purpose of maintaining and utilizing an existing blade sign; providing for the terms and conditions of this license; providing for the annual compensation to be paid to the City of Dallas; providing for payment of the publication fee; and providing an effective date of this license and ordinance.

ooooooo

WHEREAS, on June 22, 2011, the City Council of the City of Dallas passed Ordinance No. 28242 thereby granting 7-Eleven, Inc. the right, privilege and franchise to utilize Commerce Street right-of-way for the maintenance and use of one projecting attached blade sign; and

WHEREAS, the rights granted by said ordinance have expired; and

WHEREAS, 7-Eleven, Inc. has requested renewal of the rights granted by said ordinance; and

WHEREAS, the City Council of the City of Dallas is of the opinion that a license should be granted to 7-Eleven, Inc. to continue to use this public property for said purpose, subject to the conditions hereinafter more fully set out.

Now, Therefore,

BE IT ORDAINED BY THE CITY COUNCIL OF THE CITY OF DALLAS:

SECTION 1. That a revocable license, hereinafter referred to as "license", subject to the restrictions and conditions of this ordinance, is hereby granted to 7-Eleven, Inc., a Texas corporation, its successors and assigns, hereinafter referred to as **GRANTEE**, to occupy, maintain and utilize for the purpose set out hereinbelow the tract of land described in Exhibit A, hereinafter referred to as "licensed area", which is attached hereto and made a part hereof.

SECTION 2. That this license is granted for a term of two (2) years, unless sooner terminated according to other terms and provisions herein contained.

SECTION 3. That for and in monetary consideration of **ONE THOUSAND AND NO/100 DOLLARS (\$1,000.00)** annually for the license herein granted, following the effective date of ordinance, said sum to become due and payable on the 2nd day of January each year, in advance, during the term hereof; provided, however, that the first payment due hereunder in the sum of **ONE THOUSAND AND NO/100 DOLLARS (\$1,000.00)** shall be paid prior to the final passage of this ordinance and shall cover the consideration for 2019. Such consideration shall be in addition to and exclusive of any other taxes or special assessments required by law to be paid by **GRANTEE**. Should **GRANTEE** fail to pay the above stated annual fee within sixty (60) days of the due date, the Director of Department of Sustainable Development and Construction, or designee, may terminate this license. All sums payable to the City of Dallas hereunder shall be paid to the City Financial Officer of the City of Dallas and deposited in General Fund, Fund 0001, Department DEV, Unit 1181, Revenue Code 8200. In the event **GRANTEE's** check for the license fee is dishonored, **GRANTEE** shall pay to the City a processing fee of \$25.00 for each dishonored check. Additionally, all monies owed to the City under this license shall be subject to the assessment of interest at a rate of 10 percent a year from the day after any monies become due until it is paid in full, in accordance with Section 2-1.1 of the Dallas City Code.

SECTION 4. That the licensed area shall be used by **GRANTEE** for the following purpose under the direction of the Director of Department of Sustainable Development and Construction of the City of Dallas: maintaining and utilizing an existing blade sign.

SECTION 5. That this license is subject to the provisions set forth in Exhibit B, attached hereto and made a part hereof.

SECTION 6. That this license is nonexclusive and is made expressly subject and subordinate to the right of the City to use the licensed area for any public purpose. The Governing Body of the City of Dallas reserves the right to terminate and cancel this license, at will, by resolution duly passed by said Governing Body. Upon termination, all rights granted hereunder shall thereupon be considered fully terminated and cancelled and the City of Dallas shall not be held liable by reason thereof. Said resolution shall be final and shall not be subject to review by the Courts. **GRANTEE** shall have the right of cancellation upon giving the City of Dallas sixty (60) days written notice of its intention to

cancel. In the event of either termination or cancellation by the City or **GRANTEE**, as the case may be, this license shall become null and void and **GRANTEE** or anyone claiming any rights under this instrument shall remove any improvements and encroachments from the licensed area at **GRANTEE's** expense. Failure to do so shall subject **GRANTEE** to the provisions contained in Exhibit B, Subsection (a). All work shall be done at the sole cost of **GRANTEE** and to the satisfaction of the Director of Department of Sustainable Development and Construction.

SECTION 7. That the license is subject to the following conditions, terms and reservations:

- (a) **GRANTEE** must maintain the right-of-way in order to facilitate City of Dallas Fire and Rescue emergency response. A height clearance of a minimum of twelve (12) feet is required for the emergency equipment.

SECTION 8. That upon the effectiveness of this ordinance, the Director of Department of Sustainable Development and Construction, or designee, is hereby authorized to execute a NOTICE OF LICENSE and to file same in the deed records of Dallas County, Texas. Additionally, the Director of Department of Sustainable Development and Construction, or designee, is hereby authorized to execute a cancellation of Notice of License upon termination by the City or **GRANTEE** and to file such cancellation of Notice of License in the deed records of Dallas County, Texas.

SECTION 9. That the terms and conditions contained in this ordinance shall be binding upon **GRANTEE**, its successors and assigns.

SECTION 10. That this license may not be assigned without prior written approval from the Director of Department of Sustainable Development and Construction, or designee. Such assignment shall recite that it is subject to the terms, restrictions and conditions contained in this ordinance. The assignee shall deliver evidence of ownership of property abutting the licensed area, a copy of the assignment, along with the assignee's written acceptance of the provisions of this ordinance, to the Director of Department of Sustainable Development and Construction within ten (10) days of such assignment; said assignment and written acceptance shall be forwarded to the City Secretary of the City of Dallas. Should **GRANTEE** fail to obtain prior written approval for assignment of this license or fail to provide the City of Dallas with the required written acceptance and a copy

of the assignment, the Director of Department of Sustainable Development and Construction, or designee, may terminate this license.

SECTION 11. That the City Secretary is hereby authorized and directed to certify a copy of this ordinance for recordation in the Deed Records of Dallas County, Texas, which certified copy shall be delivered to the Director of Department of Sustainable Development and Construction, or designee. Upon receipt of the fee for the year 2019, an acceptable certificate of insurance and the fee for publishing this ordinance which **GRANTEE** shall likewise pay, the Director of Department of Sustainable Development and Construction, or designee, shall deliver to **GRANTEE** the certified copy of this ordinance. The Director of Department of Sustainable Development and Construction, or designee, shall be the sole source for receiving certified copies of this ordinance for one (1) year after its passage.

SECTION 12. That this ordinance is also designated for City purposes as Contract No. DEV- 2018-00005985.

SECTION 13. That this ordinance shall take effect immediately from and after its passage and publication in accordance with the provisions of the Charter of the City of Dallas, and it is accordingly so ordained.

APPROVED AS TO FORM:
CHRISTOPHER J. CASO,
Interim City Attorney

KRIS SWECKARD, Director
Department of Sustainable Development and
Construction

BY: 
Assistant City Attorney

BY: 
Assistant Director

Passed DEC 12 2018.

31057

181781

LICENSE AGREEMENT

COMMERCE STREET
BETWEEN THE ELEVATIONS OF 466 FT. AND
472 FT. MEAN SEA LEVEL OR BETWEEN
9 FT. AND 15 FT. AT
NORTHWEST CORNER OF PROPERTY
ADJACENT TO BLOCK 127
CITY OF DALLAS, DALLAS COUNTY, TEXAS

EXHIBIT A

Being 36 square feet in the John Grigsby Survey, Abstract No. 495, City of Dallas, Dallas County, Texas and in Commerce Street (a called 78.7 foot right-of-way) adjacent to City Block 127, in the James Bentley's Subdivision, an addition to the City of Dallas, Dallas County, Texas, according to the plat thereof recorded in Volume AA, Page 213, Deed Records, Dallas County, Texas, and being adjacent to that certain tract of land conveyed by Special Warranty Deed to ASC-Harcom Investments, LLC, by deed recorded in Volume 2004018, Page 6576, Deed Records, Dallas County, Texas, and being more particularly described as follows:

COMMENCING at an 'X' cut found for the northwest corner of that certain tract of land conveyed to Allright Parking System, Inc., by deed recorded in Volume 5938, Page 506, said Deed Records, same being the southeast intersection of the south right-of-way line of said Commerce Street (a 78.67 right-of-way) with the east right-of-way line of Harwood Street (a called 60 foot right-of-way);

THENCE North 76 deg. 00 min. 00 sec. East, along the common line of said Allright Parking System tract, and the south right-of-way line of said Commerce Street, a distance of 83.97 feet to a point for the northeast corner of said Allright Parking System tract, same being the northwest corner of aforesaid ASC-Harcom Investments tract, same being the POINT OF BEGINNING;

THENCE through the interior of said Commerce Street as follows:

North 14 deg. 00 min. 00 sec. West, a distance of 6.00 feet to a point for corner;

North 76 deg. 00 min. 00 sec. East, a distance of 6.00 feet to a point for corner;

South 14 deg. 00 min. 00 sec. East, a distance of 6.00 feet to a point for corner, said point being in the south right-of-way line of said Commerce Street, same being in the north line of said ASC-Harcom Investments tract;

THENCE South 76 deg. 00 min. 00 sec. West, along the common line of said ASC-Harcom Investments tract, and the south right-of-way line of said Commerce Street, a distance of 6.00 feet to the POINT OF BEGINNING and containing 36 square feet of computed land.


A survey plat of even survey date herewith accompanies this description.

A legal description of even survey date herewith accompanies this plat of survey.

The undersigned, Registered Professional Land Surveyor, hereby certifies that this plat of survey accurately sets out the metes and bounds of the easement tract described.

BEARINGS ARE BASED ON THE NORTH LINE (NORTH 76 DEG. 00 MIN. 00 SEC. EAST) OF THAT CERTAIN TRACT OF LAND TO ASC-HARCOM INVESTMENT, LLC, BY DEED THEREOF RECORDED IN VOLUME 2004018, PAGE 6576, OF THE OFFICIAL PUBLIC RECORDS OF DALLAS COUNTY, TEXAS.

(for SPRG use only)	
Reviewed By:	<u>DBF</u>
Date:	<u>03/11/2011</u>
SPRG NO: 2005	



Timothy R. Mankin
TIMOTHY R. MANKIN
 Registered Professional Land Surveyor No. 6122

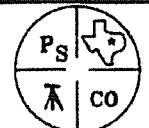

PAGE 1 OF 2

JOB NO.	P-4675
---------	--------

PEISER SURVEYING CO.
www.peisersurveying.com

DATE:	09/13/2010
REV:	02/14/2011
SCALE:	N.T.S.
DRAWN BY:	T.R.M.

623 E. DALLAS DRIVE
 GRAPEVINE, TX 76051
 817-481-1806 (O)
 817-481-1809 (F)



COMMERCIAL : RESIDENTIAL
BOUNDARIES : TOPOGRAPHY
MORTGAGE

LICENSE AGREEMENT

COMMERCIAL SURVEYING CO.
COMMERCIAL SURVEYING CO.
BETWEEN THE ELEVATIONS OF 466 FT. AND
472 FT. MEAN SEA LEVEL OR BETWEEN
9 FT. AND 15 FT. AT
NORTHWEST CORNER OF PROPERTY
ADJACENT TO BLOCK 127
CITY OF DALLAS, DALLAS COUNTY, TEXAS

*BEARINGS ARE BASED ON THE NORTH LINE (NORTH 76 DEG. 00
MIN. 00 SEC. EAST) OF THAT CERTAIN TRACT OF LAND TO
ASC-HARCOM INVESTMENT, LLC, BY DEED THEREOF RECORDED IN
VOLUME 2004018, PAGE 6576, OF THE OFFICIAL PUBLIC RECORDS OF
DALLAS COUNTY, TEXAS.*

COMMERCIAL SURVEYING CO.
(A CALLED 78.67' RIGHT-OF-WAY)

36 SQ. FT.
.0008 ACRES

N76°00'00"E
6.00'

S14°00'00"E
6.00'

N76°00'00"E
465.08'

N14°00'00"W
6.00'

S76°00'00"W
6.00'

P.O.B.
BUILDING CORNER BEARS
N11°45'59"W 0.88'

JAMES BENTLEY'S
SUBDIVISION
VOL. AA, PG. 213
DRDCT

ASC-HARCOM
INVESTMENTS, LLC
VOL. 2004018, PG. 6576
DRDCT

ALLRIGHT PARKING SYSTEM, INC.
VOL. 5938, PG. 506
DRDCT

N13°53'31"W 90.00'

BLOCK 127

N76°00'00"E
3.80'

N14°00'00"W
10.00'

S76°00'00"W 160.00'

P.O.C.
'X' CUT END,
CONTROLLING
MONUMENT

HARWOOD STREET
(A CALLED 60' RIGHT-OF-WAY)

LEGEND

IRF = Iron Rod Found
DRDCT = Deed Records of
Dallas County Texas


GRAPHIC SCALE



(IN FEET)
1 inch = 20 ft.

A legal description of even survey date herewith accompanies this plat of survey.

I, undersigned, Registered Professional Land Surveyor, hereby certifies that this plat of survey accurately sets out the metes and bounds of the easement tract described.



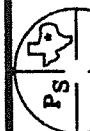
Timothy R. Mankin
TIMOTHY R. MANKIN
Registered Professional Land Surveyor No. 6122

(for SPRG use only)
Reviewed By: *DRF*
Date: *02-11-2011*
SPRG NO: 2005

PAGE 2 OF 2

JOB NO.	P-4675
DATE:	09/13/2010
REV:	02/14/2011
SCALE:	1" = 20'
DRAWN BY:	T.R.M.

PEISER SURVEYING CO.
www.peisersurveying.com



Texas
Society of
Professional
Surveyors

623 E. DALLAS DRIVE
GRAPEVINE, TX 76051
817-481-1806 (O)
817-481-1809 (F)

COMMERCIAL • RESIDENTIAL
BOUNDARIES • TOPOGRAPHY
MORTGAGE

Member Since 1977

**EXHIBIT B
COMMERCIAL ENTITY
ADDITIONAL LICENSE PROVISIONS**

That this license is granted subject to the following additional conditions, terms and reservations:

- (a) That at such time as this license is terminated or canceled for any reason whatsoever, **GRANTEE**, upon orders issued by the City acting through the Director of Sustainable Development and Construction, or designee, shall remove all installations, improvements and appurtenances owned by it situated in, under or attached to the licensed area, and shall restore the premises to its former condition in accordance with the requirements of the Director of Sustainable Development and Construction at the sole cost of **GRANTEE**. In the event, upon termination of this license, **GRANTEE** shall fail to remove its installations, improvements and appurtenances and to restore the licensed area in compliance with orders issued by City, or such work is not done to the satisfaction of the Director of Sustainable Development and Construction, then in either event the City shall have the right to do all work necessary to restore said area to its former condition or cause such work to be done, and to assess the cost of all such work against **GRANTEE**; in neither event shall the City of Dallas be liable to **GRANTEE** on account thereof.
- (b) It is further understood that if and when the City of Dallas, in the exercise of its discretion, shall determine that the grade of any street, sidewalk or parkway should be modified or changed, or that any other work should be done in connection with any public improvement which will affect the licensed area, and/or any of **GRANTEE's** installations and improvements thereon, any modifications or changes to **GRANTEE's** facilities in the licensed area or in construction or reconstruction of any public improvement attributable to **GRANTEE's** use of the licensed area and/or its installations and improvements thereon, shall be made at the sole expense of **GRANTEE** and to the satisfaction of the Director of Sustainable Development and Construction.
- (c) At such time as this license is granted, it is agreed, and a condition hereof, that **GRANTEE** shall procure and keep in full force and effect **Commercial General Liability Insurance** coverage issued by an insurance company authorized and approved by the State of Texas, acceptable to the City of Dallas and issued in the standard form approved by the Texas Department of Insurance. The insured provisions of this policy must name the City of Dallas as an additional insured protecting the City of Dallas against any and all claims for damages to persons or property as a result of or arising out of the use, operation and maintenance by **GRANTEE** of the licensed area and **GRANTEE's** installations, improvements, landscaping and equipment in connection therewith and located therein. The Commercial General Liability coverage must include, but not limited to, Premises/Operations, Independent Contractors and Contractual Liability with minimum combined bodily injury (including death) and property damage limits of not less than \$500,000 per occurrence and \$500,000 annual aggregate. This insurance shall also include coverage for underground, explosion and collapse hazards (i.e. not excluded). If this insurance is written on a claims-made form, coverage shall be continuous (by renewal or extended reporting period) for not less than

**EXHIBIT B
COMMERCIAL ENTITY
ADDITIONAL LICENSE PROVISIONS**

twelve (12) months following termination of this license and removal of the installations, improvements and appurtenances and restoration of the licensed area pursuant to paragraph (a) above. Coverage, including any renewals, shall contain the same retroactive date as the original policy applicable to this license. The City of Dallas reserves the right to review the insurance requirements set forth herein during the effective term of the license and to adjust insurance coverages and their limits when deemed necessary and prudent by the City of Dallas' Risk Management based upon changes in statutory law, court decisions, or the claims history of the industry as well as the City of Dallas.

1. **GRANTEE** agrees that with respect to the above required insurance, all insurance contracts and certificates of insurance will contain and state, in writing, that coverage shall not be canceled, nonrenewed or materially changed except after thirty (30) days written notice by certified mail to Department of Sustainable Development and Construction.
 2. **GRANTEE** shall carry said insurance at its expense and shall furnish the City of Dallas proof of such insurance. In the event said insurance should terminate during the licensing term hereof, or **GRANTEE** fails to furnish proof of insurance coverage in accordance with the specifications as required by this section, the Director of Sustainable Development and Construction, or designee, may terminate the license granted herein.
- (d) **GRANTEE** is prohibited from using the licensed area in any manner which violates Federal, State or local laws, regulations, rules and orders, regardless of when they become or became effective, including without limitation, those related to health, safety, noise, environmental protection, waste disposal and water and air quality, and shall provide satisfactory evidence of compliance upon the request of the City of Dallas. Should any discharge, leakage, spillage, emission or pollution of any type occur upon or from the licensed area due to **GRANTEE's** use and occupancy thereof, **GRANTEE**, at its expense, shall be obligated to clean up the licensed area to the satisfaction of the City of Dallas and any governmental body having jurisdiction thereover. The City of Dallas may, at its option, clean the licensed area. If the City of Dallas elects to do so, **GRANTEE** shall promptly pay to the City of Dallas the reasonable cost of such cleanup upon receipt of bills therefore. **GRANTEE** agrees that the indemnity provisions contained in paragraph (g) herein shall be fully applicable to the requirements of this paragraph, in event of **GRANTEE's** breach of this paragraph, or as a result of any such discharge, leakage, spillage, emission or pollution arising out of the **GRANTEE's** use of the licensed area.
- (e) This license is subject to all State laws, the provisions of the Charter of the City of Dallas as it now exists, or may hereafter be adopted or amended, and the ordinances of the City of Dallas now in effect or those which may hereafter be passed or adopted. The City of Dallas shall have the right to increase or decrease the compensation to be charged for the use contemplated by this grant in

**EXHIBIT B
COMMERCIAL ENTITY
ADDITIONAL LICENSE PROVISIONS**


accordance with the provisions of the Dallas City Code as it now exists, or as may hereafter be adopted or amended.

- (f) The Governing Body of the City of Dallas reserves the right, at any time without notice, to terminate and cancel this license, by resolution, upon a finding by the Governing Body that this license is inconsistent with the public use of the property or whenever the purpose or use of the license is likely to become a nuisance and all rights granted hereunder shall thereupon be considered fully terminated and canceled and the City of Dallas shall not be held liable by reason thereof. The decision of the Governing Body of the City in this matter shall be final and binding upon all parties insofar as the City's determination as to whether the **GRANTEE's** use of this license constitutes a nuisance or is inconsistent with the public use of the property.
- (g) As a condition hereof, **GRANTEE** agrees and is bound to defend, indemnify and hold the City of Dallas, its officers, agents and employees, harmless against any and all claims, lawsuits, judgments, costs and expenses for bodily injury (including death), property damage or other harm for which recovery of damages is sought, suffered by any person or persons, that may arise out of or be occasioned by the use, occupancy and maintenance of the licensed area or **GRANTEE's** installations and improvements within the licensed area, from any act or omission of any representative, agent, customer and/or employee of **GRANTEE**, or by **GRANTEE's** breach of any of the terms or provisions of this license, or by any negligent or strictly liable act or omission of **GRANTEE**, its officers, agents, employees or contractors in the use, occupancy and maintenance of **GRANTEE's** installations and improvements within the licensed area; except that the indemnity provided for in this paragraph shall not apply to any liability resulting from the sole negligence or fault of the City of Dallas, its officers, agents, employees or separate contractors, and in the event of joint and concurring negligence or fault of both the **GRANTEE** and the City of Dallas, responsibility and liability, if any, shall be apportioned comparatively in accordance with the laws of the State of Texas, without, however, waiving any governmental immunity available to the City of Dallas under Texas law and without waiving any defenses of the parties under Texas law. This obligation to indemnify and defend shall also include any claim for damage that any utility or communication company, whether publicly or privately owned, may sustain or receive by reason of **GRANTEE's** use of the licensed area or **GRANTEE's** improvements and equipment located thereon. In addition to the foregoing, **GRANTEE** covenants and agrees never to make a claim of any kind or character whatsoever against the City of Dallas for damage of any kind that it may suffer by reason of the installation, construction, reconstruction, operation or maintenance of any public improvement, utility or communication facility on the licensed area, whether presently in place or which may in the future be constructed or installed, including but not limited to, any water or wastewater mains or storm sewer facilities, regardless of whether such damage is due to

**EXHIBIT B
COMMERCIAL ENTITY
ADDITIONAL LICENSE PROVISIONS**

flooding, infiltration, backflow or seepage caused from the failure of any installation, natural causes, City's negligence, or from any other cause whatsoever.

- (h)** This license is subject to any existing utilities or communication facilities, including drainage, presently located within the licensed area, owned and/or operated by the City of Dallas or any utility or communications company, public or private, and to any vested rights presently owned by an utility or communications company, public or private, for the use of the licensed area for facilities presently located within the boundaries of said licensed area. It is the intent of the foregoing that this permission herein is made expressly subject to the utilization of the licensed area for communication and utility purposes, both public and private, including drainage, over, under, through, across and along the licensed area. No buildings shall be constructed or placed upon, over or across the licensed area in such a manner as to interfere with the operation of any utilities and communication facilities. All and any communication company and utility, both public and private, shall have the right to remove and keep removed all or parts of any buildings which may in any way endanger or interfere with the construction, maintenance or efficiency of its respective systems within the licensed area. All communication companies and utilities, both public and private, shall have the full right to remove and keep removed all parts of any buildings, fences, trees, or other improvements or growths which in any way may endanger or interfere with the construction, maintenance and efficiency of its respective system and shall at all times have the full right of ingress and egress to or from and upon the licensed area for the purpose of constructing, relocating, inspecting, patrolling, maintaining and adding to or removing all or part of its respective systems without the necessity at any time of procuring the permission of anyone.



PROOF OF PUBLICATION – LEGAL ADVERTISING

The legal advertisement required for the noted ordinance was published in the Dallas Morning News, the official newspaper of the city, as required by law, and the Dallas City Charter, Chapter XVIII, Section 7.

DATE ADOPTED BY CITY COUNCIL DEC 12 2018

ORDINANCE NUMBER 31057

DATE PUBLISHED DEC 15 2018

ATTESTED BY: