

ORDINANCE NO. 30982

AN ORDINANCE APPROVING AND ADOPTING THE FINAL 2019 SERVICE PLAN, THE FINAL 2018 ASSESSMENT PLAN, AND THE 2018 ASSESSMENT ROLL (TO BE KEPT ON FILE WITH THE CITY SECRETARY); ESTABLISHING CLASSIFICATIONS FOR THE APPORTIONMENT OF COSTS AND THE METHODS OF ASSESSING SPECIAL ASSESSMENTS FOR THE SERVICES AND IMPROVEMENTS TO PROPERTY IN THE LAKE HIGHLANDS PUBLIC IMPROVEMENT DISTRICT (DISTRICT); CLOSING THE HEARING AND LEVYING A SPECIAL ASSESSMENT ON PROPERTY IN THE DISTRICT FOR SERVICES AND IMPROVEMENTS TO BE PROVIDED IN THE DISTRICT DURING 2019; PROVIDING FOR REIMBURSEMENT OF CITY ADMINISTRATIVE COSTS FOR OPERATIONAL OVERSIGHT OF THE DISTRICT; FIXING CHARGES AND LIENS AGAINST THE PROPERTY IN THE DISTRICT AND AGAINST THE OWNERS THEREOF; PROVIDING FOR THE COLLECTION OF THE 2018 ASSESSMENT; AUTHORIZING THE RECEIPT AND DEPOSIT OF ASSESSMENTS FROM DALLAS COUNTY; PURSUANT TO AN AMENDED AND RESTATED MANAGEMENT CONTRACT WITH LAKE HIGHLANDS IMPROVEMENT DISTRICT CORPORATION (LHIDC) AUTHORIZING THE DISBURSEMENT OF ASSESSMENTS TO LHIDC; AND PROVIDING FOR AN EFFECTIVE DATE.

**WHEREAS**, the Public Improvement District Assessment Act, Chapter 372 of the Texas Local Government Code (the Act) allows for the creation of public improvement districts; and

**WHEREAS**, on June 25, 2008, City Council established the Lake Highlands Public Improvement District (District), pursuant to the Act, finding that the petition satisfied the Act's requirements and the supplemental services and improvements were feasible and conferred a special benefit to the property in the District, designated Lake Highlands Improvement District Corporation as the manager of the District, authorized a contract for management services; and approved the District Service Plan, by Resolution No. 08-1866; and

**WHEREAS**, City Council has subsequently authorized the renewal of the District on August 12, 2015 by Resolution No 15-1473 as shown on the attached **Exhibit A - Map of the District**; and

**WHEREAS**, on September 13, 2017, City Council authorized an ordinance approving and adopting the final 2018 Service Plan, 2017 Assessment Plan and 2017 Assessment Roll by Resolution No. 17-1486; Ordinance No. 30640; and

**WHEREAS**, City Council must review the proposed 2019 Service Plan and hold a public hearing to receive comments and pass on any objections to the 2018 Assessment Plan raised by any owner of property located within the District, and, at the conclusion of the hearing to levy the assessment for the purpose of providing supplemental services and improvements; and

**WHEREAS**, on August 22, 2018, City Council authorized a public hearing to be held on September 12, 2018, to receive comments on the proposed Lake Highlands Public Improvement District final 2019 Service Plan and 2018 Assessment Rate by Resolution No. 18-1186; and

**WHEREAS**, the Lake Highlands Improvement District Corporation provided City staff with the proposed District 2019 Service Plan and 2018 Assessment Plan as shown in **Exhibits B and C**; and

**WHEREAS**, City Council desires to authorize and adopt the Assessment Roll that was filed with the City Secretary and subject to public inspection in the City's official records prior to the public hearing; and

**WHEREAS**, City Council finds that the supplemental services and improvements described in the Service Plan and Assessment Plan are feasible and advisable and will serve the needs and desires of the property owners, and that an assessment apportioned in an amount equal to a rate of \$0.13 per \$100.00 of appraised value of property or improvements to the property in the District, as determined by the Dallas Central Appraisal District (DCAD), is reasonable and adequate.

**Now, Therefore,**

**BE IT ORDAINED BY THE CITY COUNCIL OF THE CITY OF DALLAS:**

**SECTION 1.** That City Council shall adopt an ordinance approving and adopting the final 2019 Service Plan, the final 2018 Assessment Plan, and the 2018 Assessment Roll (to be kept on file with the City Secretary); establishing classifications for the apportionment of costs and the methods of assessing special assessments for the services and improvements to property in the Lake Highlands Public Improvement District (District); closing the hearing and levying a special assessment on property in the District, for services and improvements to be provided during 2019; providing for reimbursement of city administrative costs for operational oversight of the District; fixing charges and liens against the property in the District and against the owners thereof; providing for the collection of the 2018 assessment; authorizing the receipt and deposit of assessments from Dallas County; pursuant to an amended and restated management contract with Lake Highlands Improvement District Corporation (LHIDC) authorizing the disbursement of assessments to LHIDC; and providing for an effective date.

**SECTION 2.** That the recitals and findings listed above are true and correct and that the action of the City Council closing the public hearing in these proceedings is hereby ratified and confirmed.

**SECTION 3.** That the assessment shall apportion the costs each year among the property owners on the basis of special benefits accruing to the property. The proposed method of assessment, which may specify included or excluded classes of assessable property, shall be assessed according to the value of the real property and real property improvements as determined by DCAD.

The assessment amount for 2018 is proposed to be \$689,814. This amount shall be apportioned in an amount equal to \$0.13 per \$100.00 of appraised value as determined by the DCAD. Once levied, this assessment rate shall not increase during the 2019 Service Plan year.

**SECTION 4.** That the City Council hereby authorizes and adopts the final 2019 Service Plan, the final 2018 Assessment Plan, and the 2018 Assessment Roll (to be kept on file with the City Secretary apportioning the total cost of the services and improvements to be assessed against property in the District for fiscal year ending December 31, 2018, of approximately \$689,814. The Assessment Roll apportions the assessment against each parcel of land in the District and is subject to public inspection in the City's official records.

**SECTION 5.** That notice of City Council's intention to consider the proposed assessments at a public hearing on September 12, 2018 at 1:00 p.m. in the City Council Chamber, 6th Floor, 1500 Marilla Street, Dallas, Texas 75201 was published in the official newspaper of the City of Dallas, Texas 75201 before the 10th day before the date of the hearing. The notice stated: (1) the date, time and place of the hearing; (2) the general nature of the services and improvements; (3) the cost of the services and improvements; (4) the boundaries of the District; and (5) that written or oral objections will be considered at the hearing.

**SECTION 6.** That Dallas City staff mailed to the owners of property liable for assessment notice of the hearing as the ownership appears on the City tax roll. The notice contained the information required by the Act. The notice was mailed before the 10th day before the date of the hearing to the last known address of the property owner on the City tax roll. The failure of the property owner to receive notice does not invalidate the proceeding.

**SECTION 7.** That City Council finds that the assessments should be made and levied against the respective parcels of property within the District and against the owners thereof, and are substantially in proportion to the special benefits accrued to the respective parcels of property by means of the services and improvements in the District for which such assessments are levied, and further finds that in each case the property assessed is specially benefited by means of the said services and improvements in the District, and further finds that the apportionment of costs of the services and improvements is in accordance with the law in force in this City and the State, and that the proceedings of the City heretofore held with reference to the formation of the District and the imposition of assessments for said services and improvements are in all respects valid and regular.

**SECTION 8.** That there shall be and is hereby levied and assessed against the parcels of property within the District, and against the real and true owners thereof (whether such owners be correctly named or not), the sums of money as listed in the Assessment Roll on file with the City Secretary and subject to public inspection, and the several amounts assessed against the same, and the owners thereof.

**SECTION 9.** That the several sums above mentioned and assessed against the said parcels of property and the owners thereof, and interest thereon at the rate of eight percent per annum, provided, however, that such interest rate shall not exceed the maximum amount allowed by law, together with reasonable fees and the costs of collection, if incurred, are hereby declared to be and are made a first and prior lien against the property assessed, superior to all other liens and claims except liens and claims for state, county, school district and municipality ad valorem taxes and are a personal liability of and charge against the owners of the property regardless of whether the owners are named. The lien is effective from the date of this ordinance until the assessment is paid and may be enforced by the governing body in the same manner that an ad valorem tax lien against real property may be enforced by the governing body.

**SECTION 10.** That the assessments levied herein shall be due and payable in full on or before January 31, 2019. That if default be made in the payment of any of the said sums hereby assessed against said property owners and their property, collection thereof, including, costs and fees, shall be enforced by the governing body in the same manner that an ad valorem tax lien against real property may be enforced by the governing body. The owner of the assessed property may pay at any time the entire assessment, with interest that has accrued on the assessment, on any lot or parcel.

**SECTION 11.** That all assessments levied are a personal liability and charge against the real and true owners of the premises described, notwithstanding such owners may not be named, or may be incorrectly named.

**SECTION 12.** That the Chief Financial Officer is hereby authorized to receive and deposit assessment funds from Dallas County (net County collection fees) in the Lake Highlands Public Improvement District Fund, Fund 9P05, Department ECO, Unit 1860, Revenue Code 8576.

**SECTION 13.** That as part of the assessment levied herein, and as a part of the service plan, the District shall reimburse to City, administrative costs for the day to day operations and oversight conducted by City staff for the District, which amount shall be reimbursed by the District to City through the deduction from assessment revenues received.

**SECTION 14.** That the Chief Financial Officer is hereby authorized to transfer annually, funds in amounts to be determined based upon costs incurred and related rates then in effect, from Fund 9P05, Department ECO, Unit 1860, Object 3090 to General Fund, Fund 0001, Department ECO, Unit Various, Object 5011, to reimburse the Office of Economic Development for administrative costs incurred for the day-to-day administrative and operational oversight of the District.

**SECTION 15.** That the Chief Financial Officer is hereby authorized to transfer annually, funds in amounts to be determined based upon costs incurred and related rates then in effect, from Fund 9P05, Department ECO, Unit 1860, Object 3090 to General Fund, Fund 0001, Department BMS, Unit 1272, Object 5011, to reimburse the City Controller's Office for administrative costs incurred for day-to-day accounting responsibilities associated with oversight of the District.

**SECTION 16.** That no assessment revenue will be disbursed to Lake Highlands Improvement District Corporation unless an amended and restated management contract is executed.

**SECTION 17.** That the Chief Financial Officer is hereby authorized to disburse funds from Fund 9P05, Department ECO, Unit 1860, Object 3034, Vendor VS92046, for assessments due the District as assessed, paid to Dallas County and transferred to the City for processing, net of City administrative fees, any retainage necessary, and any required reconciliation adjustments, related to this activity.

**SECTION 18.** That the Chief Financial Officer is hereby authorized to disburse funds from Fund 9P05, Department ECO, Unit 1860, Object 3549, Vendor 243282 for reimbursing Dallas County for refunding assessments paid by property owners in excess of adjusted amounts resulting from successful appeal of property tax values, and for other necessary reconciliation adjustments.

**SECTION 19.** That the assessments herein levied are made and levied under and by virtue of the terms, powers and provisions of the Public Improvement District Assessment Act, Chapter 372 of the Texas Local Government Code, as amended.

30982

181312

**SECTION 20.** That this ordinance shall take effect immediately from and after its passage in accordance with the provisions of the Charter of the City of Dallas, and it is accordingly so ordained.




APPROVED AS TO FORM:

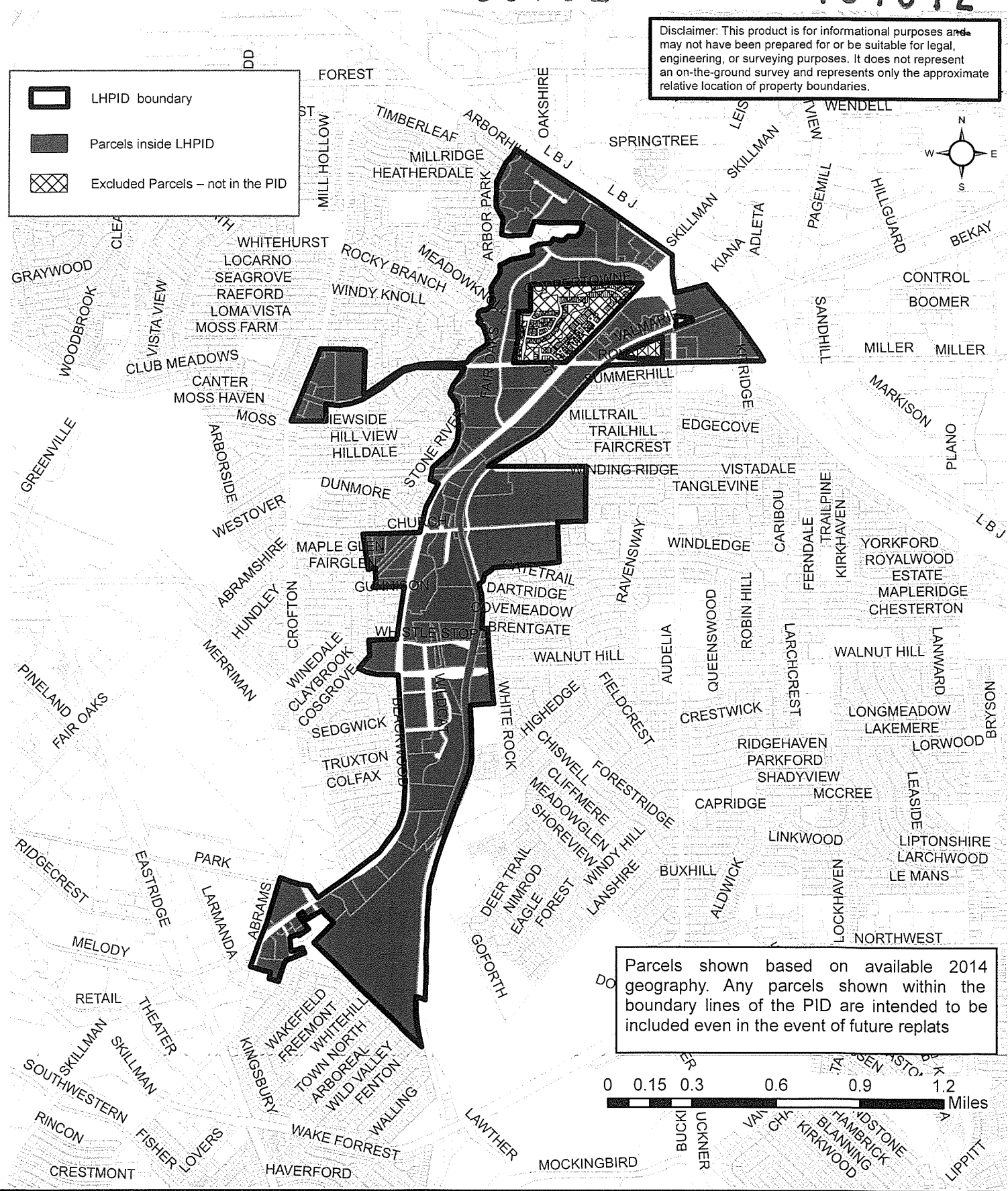
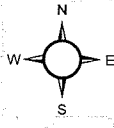
LARRY E. CASTO, City Attorney

BY:   
Assistant City Attorney

Passed SEP 12 2018

Disclaimer: This product is for informational purposes and may not have been prepared for or be suitable for legal, engineering, or surveying purposes. It does not represent an on-the-ground survey and represents only the approximate relative location of property boundaries.

-  LHPID boundary
-  Parcels inside LHPID
-  Excluded Parcels – not in the PID



Parcels shown based on available 2014 geography. Any parcels shown within the boundary lines of the PID are intended to be included even in the event of future replats




Exhibit A - Lake Highlands PID Boundary Map

City of Dallas  
Office of Economic Development  
Created 8/2015

		LAKE HIGHLANDS PUBLIC IMPROVEMENT DISTRICT FIVE YEAR SERVICE PLAN (2019-2023)					Exhibit B
		2019	2020	2021	2022	2023 <sup>(5)</sup>	
<b>INCOME</b>							
Net Assessment		\$689,814.34	\$815,669.91	\$947,678.41	\$1,100,808.28	\$1,278,438.92	
Interest on Cash Balance		\$0.00	\$0.00	\$0.00	\$0.00	\$0.00	
<b>Total Income</b>		<b>\$689,814.34</b>	<b>\$815,669.91</b>	<b>\$947,678.41</b>	<b>\$1,100,808.28</b>	<b>\$1,278,438.92</b>	
<b>EXPENSES</b>							
<b>Renewal/Creation Fee</b>							
Public Safety <sup>(1)</sup>	45%	\$310,416.45	\$367,051.46	\$426,455.29	\$495,363.72	\$575,297.51	
Improvements <sup>(2)</sup>	33%	\$227,638.73	\$269,171.07	\$312,733.88	\$363,266.73	\$421,884.84	
Promotion <sup>(3)</sup>	6%	\$41,388.86	\$48,940.19	\$56,860.70	\$66,048.50	\$76,706.34	
Administration <sup>(4)</sup>	10%	\$68,981.43	\$81,566.99	\$94,767.84	\$110,080.83	\$127,843.89	
Audit	2%	\$13,796.29	\$16,313.40	\$18,953.57	\$22,016.17	\$25,568.78	
Insurance	4%	\$27,592.57	\$32,626.80	\$37,907.14	\$44,032.33	\$51,137.56	
	100%						
<b>Total Expenses</b>		<b>\$689,814.34</b>	<b>\$815,669.91</b>	<b>\$947,678.41</b>	<b>\$1,100,808.28</b>	<b>\$1,278,438.92</b>	
Surplus Carried Forward		\$0.00	\$0.00	\$0.00	\$0.00	\$0.00	

**Notes:**

The assessment amount is approximately equal to \$0.13 per \$100 of appraised value as determined by the Dallas Central Appraisal District (DCAD). Net assessment reflects the deduction of City and County fees from the gross assessment collection.

- <sup>(1)</sup> Regular Security Patrol, patrol vehicle lease and related expenses
- <sup>(2)</sup> Design and construction of public infrastructure improvements and maintenance of common areas including non standard ROW, medians and parks;
- <sup>(3)</sup> Website, marketing and outreach, marketing materials, promotion, community events, business development
- <sup>(4)</sup> Office supplies, administration, notice mailings
- <sup>(5)</sup> 2023 Assessment is an estimate pending a successful renewal.



30982


**Exhibit C**  
**LAKE HIGHLANDS PUBLIC IMPROVEMENT DISTRICT**  
**2018 ASSESSMENT PLAN**

The cost of the services and improvements provided by the Lake Highlands Public Improvement District will be paid primarily by assessments against real properties within the Lake Highlands Public Improvement District boundaries. Annual assessments will be based on the value of real property and improvements as certified by the Dallas Central Appraisal District.

The service area is identified on the enclosed map. All properties will be assessed at a uniform rate. The proposed assessment rate for the 2018 is proposed at \$0.13 per \$100.00 of appraised value. Each subsequent year, a recommended assessment rate will be determined by the budget prepared by the management corporation. Assessment will be carried out in accordance with procedures stipulated in Chapter 372 of the Texas Local Government Code.

Properties not liable for assessment include City rights-of-way, City-owned park properties and properties not owned by the City of Dallas but have obtained an exemption from the City of Dallas real property taxes pursuant to the Texas Property Code (exempt under the provisions of Section 11.24 and 11.28 of the Property Tax Code), and property owned by persons already receiving and qualifying for the 65-or-older homestead exemption (under Section 11.13(c) or (d) of the Texas Property Tax Code. Payment of assessment by other exempt jurisdictions must be established by contract.

The District's assessments will be collected by Dallas County or other collection agent as determined by the City of Dallas, in accordance with management contract between the City of Dallas and the Lake Highlands Improvement District Corporation, the non-profit management corporation for the District.



## PROOF OF PUBLICATION – LEGAL ADVERTISING

The legal advertisement required for the noted ordinance was published in the Dallas Morning News, the official newspaper of the city, as required by law, and the Dallas City Charter, Chapter XVIII, Section 7.

DATE ADOPTED BY CITY COUNCIL SEP 12 2018

ORDINANCE NUMBER 30982

DATE PUBLISHED SEP 15 2018

ATTESTED BY: