

6/19/14

**ORDINANCE NO. 29375**

An ordinance amending Ordinance No. 20231, as amended; adopting the boundaries of election precincts to the extent that they are within the corporate limits of the city; adding, revising, and renumbering certain election precincts to coincide with Dallas County election precincts; providing a saving clause; and providing an effective date.

WHEREAS, the city council passed Ordinance No. 20231 on March 8, 1989, which was amended by Ordinance No. 20741 on September 26, 1990, Ordinance No. 21350 on June 24, 1992, Ordinance No. 21579 on February 24, 1993, Ordinance No. 22343 on February 22, 1995, Ordinance No. 22693 on February 28, 1996, Ordinance No. 23348 on November 14, 1997, Ordinance No. 24800 on January 9, 2002, Ordinance No. 25696 on August 11, 2004, Ordinance No. 27484 on February 11, 2009, Ordinance No. 28147 on March 9, 2011, and Ordinance 28937 on February 27, 2013, to adopt as the election precincts of the city those county election precincts that had previously been established by order of the commissioners courts of Dallas County, Collin County, Denton County, and Rockwall County, Texas, to the extent that each county election precinct is within the corporate limits of the city of Dallas; and

WHEREAS, since the passage of Ordinance Nos. 20231, 20741, 21350, 21579, 22343, 22693, 23348, 24800, 25696, 27484, 28147, and 28937, the commissioners court of Dallas County, Texas has added new Dallas County election precincts and renumbered and revised the boundaries of existing Dallas County election precincts, which changes became effective September 24, 2013, and some of those precincts are within the corporate limits of the city of Dallas; and

WHEREAS, in order to comply with Section 42.061 of the Texas Election Code, which prohibits city election precincts from dividing county election precincts except as necessary to follow the city's boundaries, the city council is required to establish boundaries for city election precincts that coincide with county election precincts to the extent that the county precincts are within the corporate limits of the city; Now, Therefore,

BE IT ORDAINED BY THE CITY COUNCIL OF THE CITY OF DALLAS:

SECTION 1. That Section 1 of Ordinance No. 20231, as amended, is amended by adding new Dallas County election precincts and renumbering and revising the boundaries of existing Dallas County election precincts in accordance with the attached Exhibits A and B. Exhibit A is Dallas County Commissioners Court Order No. 2013-1573, which adopted new renumbered and revised Dallas County election precincts. Exhibit B is a map of the 2014 City of Dallas election precincts.

SECTION 2. That Ordinance No. 20231, as amended, will remain in full force and effect, save and except as amended by this ordinance.

SECTION 3. That this ordinance will take effect immediately from and after its passage and publication in accordance with the provisions of the Charter of the City of Dallas, and it is accordingly so ordained.

APPROVED AS TO FORM:

WARREN M. S. ERNST, City Attorney

By

  
Assistant City Attorney

Passed JUN 25 2014

**EXHIBIT A**

**COPY OF DALLAS COUNTY COMMISSIONERS COURT  
ORDER NO. 2013-1573 ADOPTING NEW, RENUMBERED, AND  
REVISED DALLAS COUNTY ELECTION PRECINCTS**

---

ORDER NO. 2013 1573 COURT ORDER


DATE: September 24, 2013  
STATE OF TEXAS §  
COUNTY OF DALLAS §


BE IT REMEMBERED, at a regular meeting of the Commissioners Court of Dallas County, Texas, held on the 24<sup>th</sup> day of September, 2013 on motion made by Dr. Theresa M. Daniel, Comm. of District 1 and seconded by John Wiley Price, Comm. of District 3 the following Order was adopted:

- WHEREAS, On July 17, 2013 the Dallas County Elections Department was notified by the Texas Legislative Council of a new redistricting plan implemented by the 83<sup>rd</sup> Legislature, 1<sup>st</sup> Called Session which passed Senate Bill 3 (SB-3), House Plan 358 (Plan H358), making changes to State House districts in Dallas County; and
- WHEREAS, on September 24, 2013, the Dallas County Commissioner Court was briefed by the Dallas County Elections Department concerning the interim redistricting required pursuant to Plan H358; and
- WHEREAS, as a result of this newly mandated redistricting, thirty-nine (39) precincts have been affected: twenty-three (23) new precincts being created; and, ten (10) whole precinct boundaries and six (6) nominal portions have been changed within Dallas County; and
- WHEREAS, with the addition of the 23 new precincts, there will be a total of 797 precincts in Dallas County, as detailed in DCED's briefing document; and
- WHEREAS, redistricting pursuant to Plan H358 will not affect Early Voting Locations; and
- WHEREAS, The new precinct lines and numbers will become effective September 24, 2013; and, new voter certificates will be mailed to each registered voter on or before October 1, 2013; and
- WHEREAS, the estimated cost of \$5,000.00 for NCTOG to complete the precinct boundaries changes and provide maps; and \$6,000.00 for cost of printing production and postage to mail out new voter registration certificates to affected voters; and
- WHEREAS, pursuant to Document No. 886 (Doc. 886) filed on September 6, 2013 in Case No. 5:11-cv-00360-OLG-JES-XR in the United States District Court for the Western District of Texas, San Antonio Division (included as "Attachment 4), Dallas County Commissioners Court must use Plan H358 as adopted by the 83<sup>rd</sup> Legislature House of Representatives.
- WHEREAS, pursuant to Doc 886, because the changes to county election precinct boundaries are necessary to give effect to redistricting plans under Article III, Section 28 of the Texas Constitution, the Commissioners Court must order and adopt the changes prescribed in Plan H358 to take effect on or before September 24, 2013; and
- WHEREAS, this action supports Vision 1 of the County's Strategic Plan, Vision 1, Strategy 1.4 "because proficiencies in processes and customer focused systems will allow the county to better serve its taxpayers/voters/citizens; then

IT IS THEREFORE ORDERED, ADJUDGED and DECREED that the Dallas County Commissioners Court does hereby approve and adopt the attached voting precinct changes within Dallas County; and that the changes to Dallas County's voting precincts become effective on September 24, 2013 in accordance with Document 886 and Plan H358.

DONE IN OPEN COURT this the 24<sup>th</sup> day of September, 2013.


  
Clay Lewis Jenkins, County Judge

  
Dr. Theresa M. Daniel, District #1

ABSENT  
Mike Cantrell, District #2

  
John Wiley Price, District #3

  
Es. Elba Garcia, District #4

Recommended By: 

# Comparison of 2012 precincts to September 2013 Legislative ordered House plan 358 with Description of changes and District information for Dallas County

Precinct (2012)	2013 Precinct	Estimated Register Voters in 2013 Precinct	Dallas County Elections (DCED) Brief Explanation of Changes from House Plan H358	2012 County Comm	2012 County JP	2012 U.S. Cong.	2013 State House	2012 State Senate	2012 State Board of Education
1052	1059	1540	Nominal portion of 1052 was merged with 1059 (Old LD107)	CM1	JP2	05	100	02	S12
1111	1140	0	Boundary change, nominal West split at Rylie Rd to create new pct #1140 (Old LD109)	CM1	JP1	30	110	02	S13
1116	1141	0	Boundary change, nominal Southeast street border split along Oats Dr created new pct #1141 (Old LD100)	CM1	JP2	30	107	02	S13
1309	1317	0	Boundary change, South portion split along Samuell Blvd to create new pct #1317 (Old LD100)	CM1	JP2	05	107	02	S13
1707	1730	0	Boundary change, South portion split along I-635 west portion created new pct #1730 (Old LD112)	CM1	JP2	05	114	16	S12
1707	1731	0	Boundary change, South portion split along I-635 east portion created new pct #1731 (Old LD112)	CM1	JP2	05	107	16	S12
2001	2306	1198	Nominal portion of 2001 was merged with 2306 (Old LD115)	CM2	JP3	24	115	16	S11
2003	2305	2951	Nominal portion of 2003 was merged with 2305 (Old LD114)	CM2	JP3	24	115	16	S11
2004	2305	2951	Nominal portion of 2004 was merged with 2305 (Old LD114)	CM2	JP3	24	115	16	S11
2024	2021	3442	Nominal portion of 2024 was merged with 2021 (Old LD114)	CM2	JP3	32	108	16	S12
2053	2305	2951	Nominal portion of 2053 was merged with 2305 (Old LD114)	CM2	JP3	24	115	16	S11
2076	2076	12	Whole Precinct changed to new House District 103 (Old LD115)	CM2	JP5	24	103	16	S13
2308	2308	19	Whole Precinct changed to new House District 103 (Old LD115)	CM2	JP3	24	103	16	S11
2309	2309	353	Whole Precinct changed to new House District 103 (Old LD115)	CM2	JP3	24	103	16	S13
2311	2311	491	Whole Precinct changed to new House District 115 (Old LD103)	CM2	JP3	24	115	16	S11
2409	2409	1817	Whole Precinct changed to new House District 115 (Old LD103)	CM2	JP3	24	115	16	S11
2411	2411	691	Whole Precinct changed to new House District 115 (Old LD103)	CM2	JP3	24	115	16	S11
2900	2305	2951	Nominal portion of 2900 was merged with 2305 (Old LD102)	CM2	JP3	24	115	16	S11

29375

141087

Precinct (2012)	2013 Precinct	Estimated Register Voters in 2013 Precinct	Dallas County Elections (DCED) Brief Explanation of Changes from House Plan H358	2012 County Comm	2012 County JP	2012 U.S. Cong.	2013 State House	2012 State Senate	2012 State Board of Education
3008	3095	0	Boundary change, nominal South street border along I-35E change created new pct #3095 (Old LD108)	CM3	JP1	30	100	23	S12
3011	3090	950	Nominal portion of 3011 was merged with 3090 (Old LD108)	CM3	JP1	30	100	23	S12
3033	3096	0	Boundary change, West portion split along I-35E Service Rd/S Ewing Ave to create new pct #3096 (Old LD100)	CM3	JP5	30	104	23	S13
3049	3097	186	Boundary change, South portion split at E Pentagon Pkwy/Kingsley Dr to create new pct #3097 (Old LD109)	CM3	JP1	30	110	23	S13
3050	3098	260	Boundary change, South portion split at Kingsley Dr/S Lancaster Rd to create new pct #3098 (Old LD109)	CM3	JP1	30	110	23	S13
3069	3099	356	Boundary change, South corner split at MidwayPlaza Blvd/San Jose Ave/Mojave Dr/Texoma Way to create new pct #3099 (Old LD110)	CM3	JP1	30	109	23	S13
3070	3073	156	Boundary change, South corner split at Mojave Dr/Shadow Creek Dr/Cedar Ranch Dr to create new pct #3073 (Old LD110)	CM3	JP1	30	109	23	S13
3109	3113	3	Boundary change, nominal West street border created new pct #3113 (Old LD109)	CM3	JP4	30	111	23	S13
3112	3112	19	Whole Precinct changed to new House District 109 (Old LD111)	CM3	JP4	30	109	23	S13
3411	3411	3	Whole Precinct changed to new House District 113 (Old LD109)	CM3	JP1	30	113	02	S13
3600	3621	0	Boundary change, couple blocks along East side of Hampton Rd split to create new pct #3621 (Old LD111)	CM3	JP4	30	109	23	S13
4000	4121	0	Boundary change, nominal West border around California Crossing Park changed and created new pct #4121 (Old LD103)	CM4	JP5	24	105	16	S13
4051	4122	0	Boundary change, West portion split at S Belt Line Rd to create new pct #4122 (Old LD104)	CM4	JP1	30	105	23	S13
4082	4123	0	Boundary change, nominal East street border created new pct #4123 (Old LD103)	CM4	JP5	33	104	23	S13
4083	4124	0	Boundary change, nominal SouthEast street border created new pct #4124 (Old LD103)	CM4	JP5	33	104	23	S13
4099	4125	0	Boundary change, nominal West street border created new pct #4125 (Old LD108)	CM4	JP3	24	103	16	S12
4500	4539	0	Boundary change, nominal North street border created new pct #4539 (Old LD111)	CM4	JP4	30	104	23	S13

Precinct (2012)	2013 Precinct	Estimated Register Voters in 2013 Precinct	Dallas County Elections (DCED) Brief Explanation of Changes from House Plan H358							2012 County Comm	2012 County JP	2012 U.S. Cong.	2013 State House	2012 State Senate	2012 State Board of Education
			Boundary change, nominal SouthEast street border created new pct #4540 (Old LD105)	Boundary change, nominal East portion of border created new pct #4541 (Old LD105)	Boundary change, NorthEast tip split at Mansfield Rd to create new pct #4542 (OldLD 111)	Nominal portion of 4527 was merged with 4604 (Old LD 104)	Whole Precinct changed to new House District 111 (Old LD109)	Boundary change, split at N Macarthur Blvd, West portion original pct 4635; East Portion created new pct #4664 (Old LD115)	Whole Precinct changed to new House District 103 (Old LD115)						
4518	4540	0	Boundary change, nominal SouthEast street border created new pct #4540 (Old LD105)	CM/4	JP4	33	104	09	S13						
4521	4541	0	Boundary change, nominal East portion of border created new pct #4541 (Old LD105)	CM/4	JP4	30	104	09	S13						
4522	4542	0	Boundary change, NorthEast tip split at Mansfield Rd to create new pct #4542 (OldLD 111)	CM/4	JP4	30	104	23	S13						
4527	4604	2705	Nominal portion of 4527 was merged with 4604 (Old LD 104)	CM/4	JP4	33	105	09	S13						
4537	4537	4	Whole Precinct changed to new House District 111 (Old LD109)	CM/4	JP4	30	111	23	S13						
4635	4664	975	Boundary change, split at N Macarthur Blvd, West portion original pct 4635; East Portion created new pct #4664 (Old LD115)	CM/4	JP4	24	103	16	S11						
4637	4637	2450	Whole Precinct changed to new House District 103 (Old LD115)	CM/4	JP4	24	103	16	S11						

**EXHIBIT B**

**MAP OF 2014 CITY OF DALLAS ELECTION PRINCINCTS**

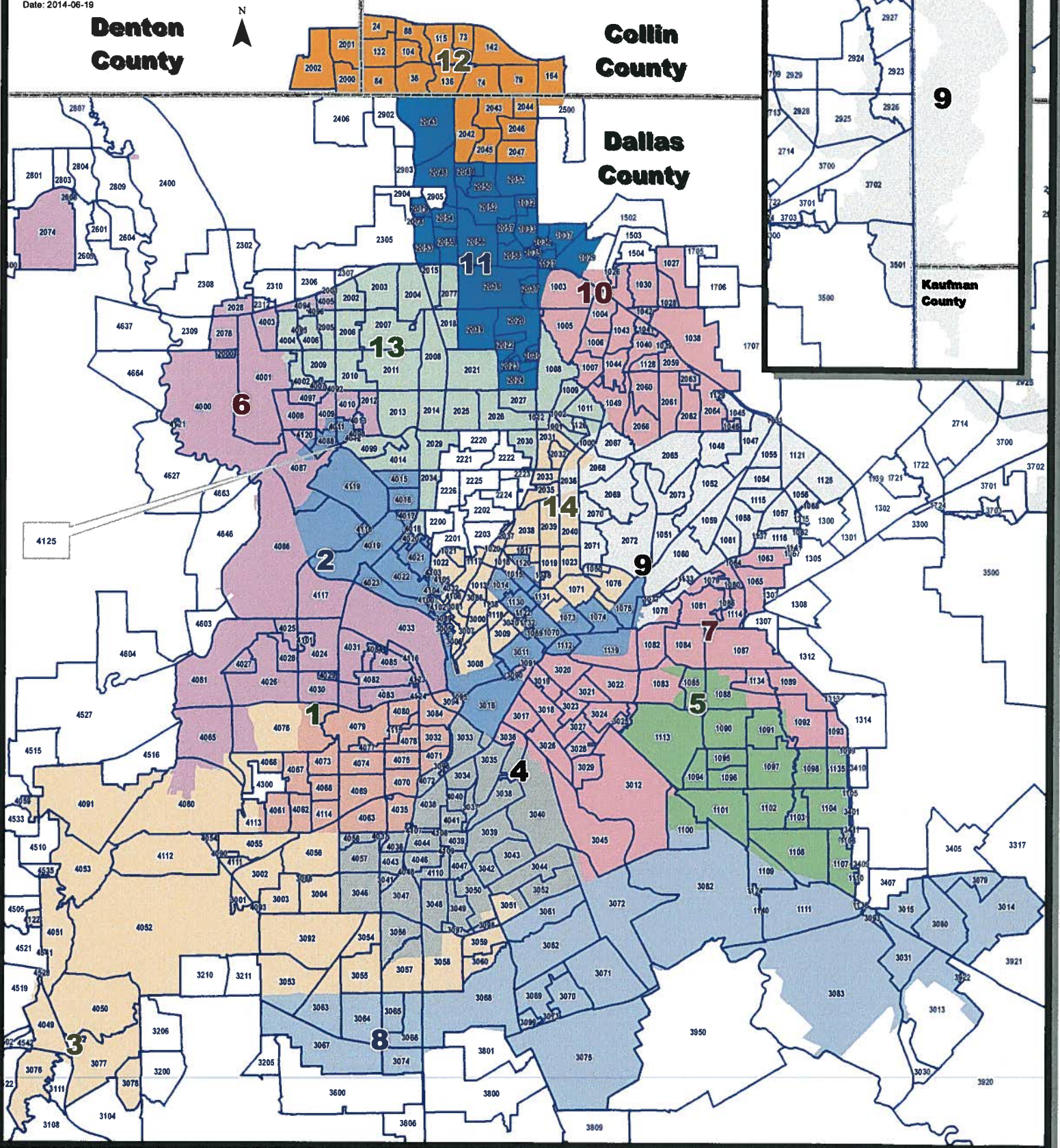
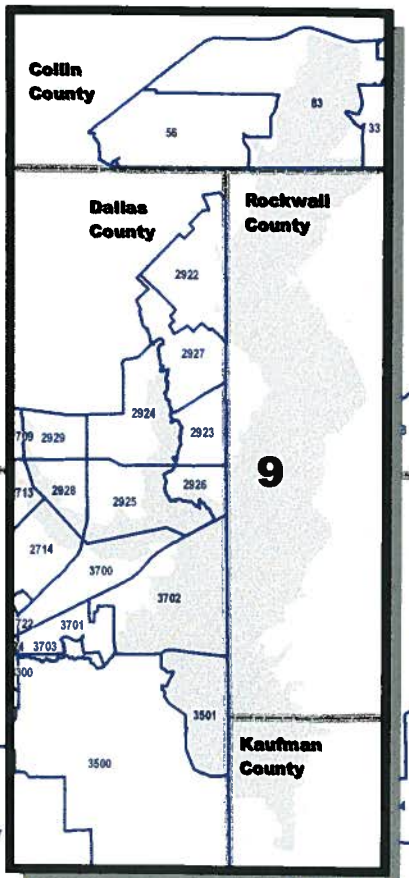
---



# City of Dallas Council Districts with 2014 Election Precincts

Data Source:  
 Precincts - County election offices  
 (Dallas, Collin, Denton)  
 Council Districts - City GIS Services  
 City of Dallas GIS Services  
 1500 Marilla St. 7FS  
 City of Dallas GIS Map Disclaimer:  
 This product is for informational purposes and may not have been prepared for or be suitable for legal, engineering, or surveying purposes. It does not represent an on-the-ground survey and represents only the approximate relative location of property boundaries."

The City of Dallas makes no representation of any kind, including, but not limited to, warranties of merchantability or fitness for a particular purpose or use, nor are any such warranties to be implied with respect to the accuracy information/data presented on this map. Transfer, copies and/or use of information in this map without the presentation of this disclaimer is prohibited.  
 \*State of Texas: H.B. 1147  
 Date: 2014-06-19



# Comparison of 2012 precincts to September 2013 Legislative ordered House plan 358 with Description of changes and District information for Dallas County

Precinct (2012)	2013 Precinct	Estimated Register Voters in 2013 Precinct	Dallas County Elections (DCED) Brief Explanation of Changes from House Plan H358	2012 County Comm	2012 County JP	2012 U.S. Cong.	2013 State House	2012 State Senate	2012 State Board of Education
1052	1059	1540	Nominal portion of 1052 was merged with 1059 (Old LD107)	CM1	JP2	05	100	02	S12
1111	1140	0	Boundary change, nominal West split at Rylie Rd to create new pct #1140 (Old LD109)	CM1	JP1	30	110	02	S13
1116	1141	0	Boundary change, nominal Southeast street border split along Oats Dr created new pct #1141 (Old LD100)	CM1	JP2	30	107	02	S13
1309	1317	0	Boundary change, South portion split along Samuell Blvd to create new pct #1317 (Old LD100)	CM1	JP2	05	107	02	S13
1707	1730	0	Boundary change, South portion split along I-635 west portion created new pct #1730 (Old LD112)	CM1	JP2	05	114	16	S12
1707	1731	0	Boundary change, South portion split along I-635 east portion created new pct #1731 (Old LD112)	CM1	JP2	05	107	16	S12
2001	2306	1198	Nominal portion of 2001 was merged with 2306 (Old LD115)	CM2	JP3	24	115	16	S11
2003	2305	2951	Nominal portion of 2003 was merged with 2305 (Old LD114)	CM2	JP3	24	115	16	S11
2004	2305	2951	Nominal portion of 2004 was merged with 2305 (Old LD114)	CM2	JP3	24	115	16	S11
2024	2021	3442	Nominal portion of 2024 was merged with 2021 (Old LD114)	CM2	JP3	32	108	16	S12
2053	2305	2951	Nominal portion of 2053 was merged with 2305 (Old LD114)	CM2	JP3	24	115	16	S11
2076	2076	12	Whole Precinct changed to new House District 103 (Old LD115)	CM2	JP5	24	103	16	S13
2308	2308	19	Whole Precinct changed to new House District 103 (Old LD115)	CM2	JP3	24	103	16	S11
2309	2309	353	Whole Precinct changed to new House District 103 (Old LD115)	CM2	JP3	24	103	16	S13
2311	2311	491	Whole Precinct changed to new House District 115 (Old LD103)	CM2	JP3	24	115	16	S11
2409	2409	1817	Whole Precinct changed to new House District 115 (Old LD103)	CM2	JP3	24	115	16	S11
2411	2411	691	Whole Precinct changed to new House District 115 (Old LD103)	CM2	JP3	24	115	16	S11
2900	2305	2951	Nominal portion of 2900 was merged with 2305 (Old LD102)	CM2	JP3	24	115	16	S11

September 18, 2013

\*Subject to Changes. This report was created by DCED. Commissioners Court adopted on 9/24/2013

Dallas County Elections (DCED) Brief Explanation of  
Changes from House Plan H358


Precinct (2012)	2013 Precinct	Estimated Register Voters in 2013 Precinct	2012 County Comm	2012 County JP	2012 U.S. Cong.	2013 State House	2012 State Senate	2012 State Board of Education
3008	3095	0	CM3	JP1	30	100	23	S12
			Boundary change, nominal South street border along I-35E change created new pct #3095 (Old LD108)					
3011	3090	950	CM3	JP1	30	100	23	S12
			Nominal portion of 3011 was merged with 3090 (Old LD108)					
3033	3096	0	CM3	JP5	30	104	23	S13
			Boundary change, West portion split along I-35E Service Rd/S Ewing Ave to create new pct #3096 (Old LD100)					
3049	3097	186	CM3	JP1	30	110	23	S13
			Boundary change, South portion split at E Pentagon Pkwy/Kingsley Dr to create new pct #3097 (Old LD109)					
3050	3098	260	CM3	JP1	30	110	23	S13
			Boundary change, South portion split at Kingsley Dr/S Lancaster Rd to create new pct #3098 (Old LD109)					
3069	3099	356	CM3	JP1	30	109	23	S13
			Boundary change, South corner split at MidwayPlaza Blvd/San Jose Ave/Mojave Dr/Texoma Way to create new pct #3099 (Old LD110)					
3070	3073	156	CM3	JP1	30	109	23	S13
			Boundary change, South corner split at Mojave Dr/Shadow Creek Dr/Cedar Ranch Dr to create new pct #3073 (Old LD110)					
3109	3113	3	CM3	JP4	30	111	23	S13
			Boundary change, nominal West street border created new pct #3113 (Old LD109)					
3112	3112	19	CM3	JP4	30	109	23	S13
			Whole Precinct changed to new House District 109 (Old LD111)					
3411	3411	3	CM3	JP1	30	113	02	S13
			Whole Precinct changed to new House District 113 (Old LD109)					
3600	3621	0	CM3	JP4	30	109	23	S13
			Boundary change, couple blocks along East side of Hampton Rd split to create new pct #3621 (Old LD111)					
4000	4121	0	CM4	JP5	24	105	16	S13
			Boundary change, nominal West border around California Crossing Park changed and created new pct #4121 (Old LD103)					
4051	4122	0	CM4	JP1	30	105	23	S13
			Boundary change, West portion split at S Belt Line Rd to create new pct #4122 (Old LD104)					
4082	4123	0	CM4	JP5	33	104	23	S13
			Boundary change, nominal East street border created new pct #4123 (Old LD103)					
4083	4124	0	CM4	JP5	33	104	23	S13
			Boundary change, nominal SouthEast street border created new pct #4124 (Old LD103)					
4099	4125	0	CM4	JP3	24	103	16	S12
			Boundary change, nominal West street border created new pct #4125 (Old LD108)					
4500	4539	0	CM4	JP4	30	104	23	S13
			Boundary change, nominal North street border created new pct #4539 (Old LD111)					

September 18, 2013 \*Subject to Changes. This report was created by DCED. Commissioners Court adopted on 9/24/2013

141081

Precinct (2012)	2013 Precinct	Estimated Register Voters in 2013 Precinct	Dallas County Elections (DCED) Brief Explanation of Changes from House Plan H358	2012 County Comm	2012 County JP	2012 U.S. Cong.	2013 State House	2012 State Senate	2012 State Board of Education
4518	4540	0	Boundary change, nominal SouthEast street border created new pct #4540 (Old LD105)	CM4	JP4	33	104	09	S13
4521	4541	0	Boundary change, nominal East portion of border created new pct #4541 (Old LD105)	CM4	JP4	30	104	09	S13
4522	4542	0	Boundary change, NorthEast tip split at Mansfield Rd to create new pct #4542 (OldLD 111)	CM4	JP4	30	104	23	S13
4527	4604	2705	Nominal portion of 4527 was merged with 4604 (Old LD 104)	CM4	JP4	33	105	09	S13
4537	4537	4	Whole Precinct changed to new House District 111 (Old LD109)	CM4	JP4	30	111	23	S13
4635	4664	975	Boundary change, split at N Macarthur Blvd, West portion original pct 4635; East Portion created new pct #4664 (Old LD115)	CM4	JP4	24	103	16	S11
4637	4637	2450	Whole Precinct changed to new House District 103 (Old LD115)	CM4	JP4	24	103	16	S11

September 18, 2013 \*Subject to Changes. This report was created by DCED. Commissioners Court adopted on 9/24/2013



## PROOF OF PUBLICATION – LEGAL ADVERTISING

The legal advertisement required for the noted ordinance was published in the Dallas Morning News, the official newspaper of the city, as required by law, and the Dallas City Charter, Chapter XVIII, Section 7.

DATE ADOPTED BY CITY COUNCIL JUN 25 2014

ORDINANCE NUMBER 29375

DATE PUBLISHED JUN 28 2014

ATTESTED BY:

A handwritten signature in black ink, appearing to read "Lisa C. Lewis".